







This map of the city centre and Te Aro shows where a lower speed zone is planned.

Find out more, and let us know what you think at [lgwm.nz/saferspeeds](http://lgwm.nz/saferspeeds) by 5pm on 31 March 2020.

Let's GET  
Wellington  
MOVING

	
Streets that would change to 30km/h	Existing 10km/h speed limit
	
Streets that would stay at 50km/h	Pedestrian only
	
Existing 30km/h speed limit	Central city area

